

**MAPQUEST.****Trip to 457 Redington Dr**

South Elgin, IL 60177

89.28 miles - about 2 hours 9 minutes

Notes

**456 Redington Dr, South Elgin, IL 60177-3312**

- | | | |
|--|---|-----------|
| | 1. Start out going SOUTH on REDINGTON DR toward THORNWOOD AVE. | go 0.0 mi |
| | 2. Turn LEFT onto THORNWOOD AVE. | go 0.0 mi |
| | 3. Turn RIGHT onto RANDALL RD / CR-34. | go 0.7 mi |
| | 4. Turn RIGHT onto SILVER GLEN RD / CR-5. | go 3.4 mi |
| | 5. Turn LEFT onto CORRON RD / CR-80. | go 1.3 mi |
| | 6. Turn LEFT onto BURLINGTON RD / CR-2. | go 1.3 mi |
| | 7. BURLINGTON RD / CR-2 becomes CR-81. | go 2.3 mi |
| | 8. Turn RIGHT onto IL-38. | go 3.3 mi |
| | 9. Turn LEFT onto IL-47 / N MAIN ST. | go 0.7 mi |
| | 10. Turn LEFT onto E SHANNON ST. | go 0.0 mi |
| | 11. Turn RIGHT onto N 1ST ST. | go 0.0 mi |

12. Turn **RIGHT** onto **E NORTH ST.**

go 0.0 mi

13. **108 E NORTH ST** is on the **RIGHT.**

go 0.0 mi

A to B Travel Estimate: **13.33 mi - about 20 minutes****108 E North St, Elburn, IL 60119-7011**1. Start out going **WEST** on **E NORTH ST** toward **N MAIN ST / IL-47.**

go 0.0 mi

2. Turn **LEFT** onto **S MAIN ST / IL-47.** Continue to follow **IL-47 S.**

go 19.8 mi

3. Turn **RIGHT** onto **IL-71 / STAGECOACH TRL.** Continue to follow **IL-71.**

go 6.0 mi

4. Turn **RIGHT** onto **CR-14 / MILLBROOK RD.**

go 0.0 mi

5. Turn **LEFT** onto **WALKER RD.**

go 1.8 mi

6. Turn **LEFT** onto **FOX RIVER DR / CR-1.** Continue to follow **CR-1.**

go 1.5 mi

7. Turn **LEFT** to stay on **CR-1.**

go 0.4 mi

8. **102 S CHURCH ST.**













go 0.0 mi

B to C Travel Estimate: **29.57 mi - about 40 minutes****102 S Church St, Millington, IL 60537-1105**1. Start out going **NORTHWEST** on **CHURCH ST / CR-1** toward **RAILROAD ST.** Continue to follow **CR-1.**

go 0.4 mi

2. Stay **STRAIGHT** to go onto **COUNTY HIGHWAY 1 / CHURCH ST.**




go 0.0 mi













- | | | |
|---|--|-----------|
|  | 3. Turn RIGHT onto RACE ST. | go 0.2 mi |
|  | 4. Turn LEFT onto BRIDGE ST / CR-3. Continue to follow CR-3. | go 5.0 mi |
|  | 5. Turn LEFT onto LIONS RD / CR-28. | go 0.5 mi |
|  | 6. Turn RIGHT onto S DAYTON ST. | go 0.4 mi |
|   | 7. Turn RIGHT onto E CHURCH ST / US-34. | go 0.0 mi |
|  | 8. Turn LEFT onto S LATHAM ST. | go 1.4 mi |
|  | 9. S LATHAM ST becomes E SANDWICH RD. | go 7.5 mi |
|   | 10. Turn LEFT onto E LINCOLN AVE / US-30. Continue to follow US-30. | go 1.1 mi |
|  | 11. Turn RIGHT onto SOMONAUK RD / CR-10. | go 0.0 mi |
|  | 12. 200 SOMONAUK RD is on the RIGHT. | go 0.0 mi |

C to D Travel Estimate: 16.77 mi - about 26 minutes



200 Somonauk Rd, Hinckley, IL 60520-6243

- | | | |
|---|---|-----------|
|  | 1. Start out going NORTH on SOMONAUK RD / CR-10 toward DUFFY RD. | go 1.5 mi |
|  | 2. Turn RIGHT onto PHILLIPS RD. | go 0.8 mi |
|  | 3. Turn LEFT onto HINCKLEY RD. | go 4.3 mi |

- | | | |
|---|--|-----------|
|  | 4. Turn RIGHT onto PERRY RD / CR-7 . | go 2.0 mi |
|  | 5. Turn LEFT onto E COUNTY LINE RD / CR-1 . Continue to follow CR-1 . | go 2.0 mi |
|  | 6. Turn RIGHT onto KESLINGER RD / CR-41 . | go 9.9 mi |
|  | 7. Turn LEFT onto LA FOX RD / CR-81 . Continue to follow CR-81 . | go 4.0 mi |
|  | 8. Stay STRAIGHT to go onto BURLINGTON RD / CR-2 . | go 0.3 mi |
|  | 9. Turn RIGHT onto CR-73 / BOLCUM RD . | go 2.1 mi |
|  | 10. Turn LEFT onto BURR RD . | go 1.0 mi |
|  | 11. Turn RIGHT onto SILVER GLEN RD / CR-5 . | go 1.0 mi |
|  | 12. Turn LEFT onto RANDALL RD / CR-34 . | go 0.7 mi |
|  | 13. Turn LEFT onto THORNWOOD AVE . | go 0.0 mi |
|  | 14. Turn RIGHT onto REDINGTON DR . | go 0.0 mi |
|  | 15. 457 REDINGTON DR is on the RIGHT . | go 0.0 mi |

D to E Travel Estimate: **29.61 mi - about 42 minutes**



457 Redington Dr, South Elgin, IL 60177

Total Travel Estimate : **89.28 miles - about 2 hours 9 minutes**

Route Map [Hide](#)



[All rights reserved. Use subject to License/Copyright](#) | [Map Legend](#)

Directions and maps are informational only. We make no warranties on the accuracy of their content, road conditions or route usability or expeditiousness. You assume all risk of use. MapQuest and its suppliers shall not be liable to you for any loss or delay resulting from your use of MapQuest. Your use of MapQuest means you agree to our [Terms of Use](#)